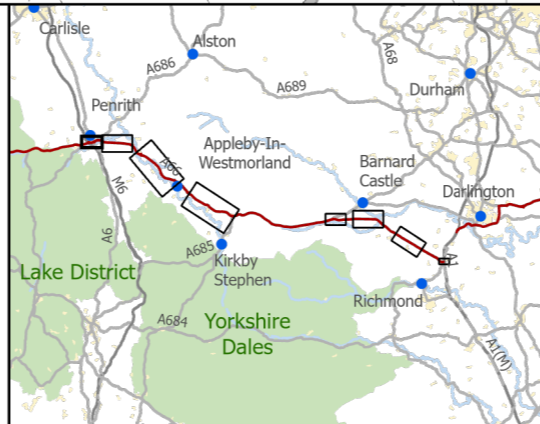


- Route Alignment
- Existing A66
- Order Limits
- Indicative DCO boundary as shown in Scoping Report



national highways
 3 Piccadilly Place
 Manchester
 M1 3BN

P02	First Issue				
	CESL	PKEL	CSMA	AMIT	KWHA
	11/02/22	11/03/22	11/03/22	20/04/22	20/04/22
Revision	Created	Checked	Reviewed	Approved	Authorised

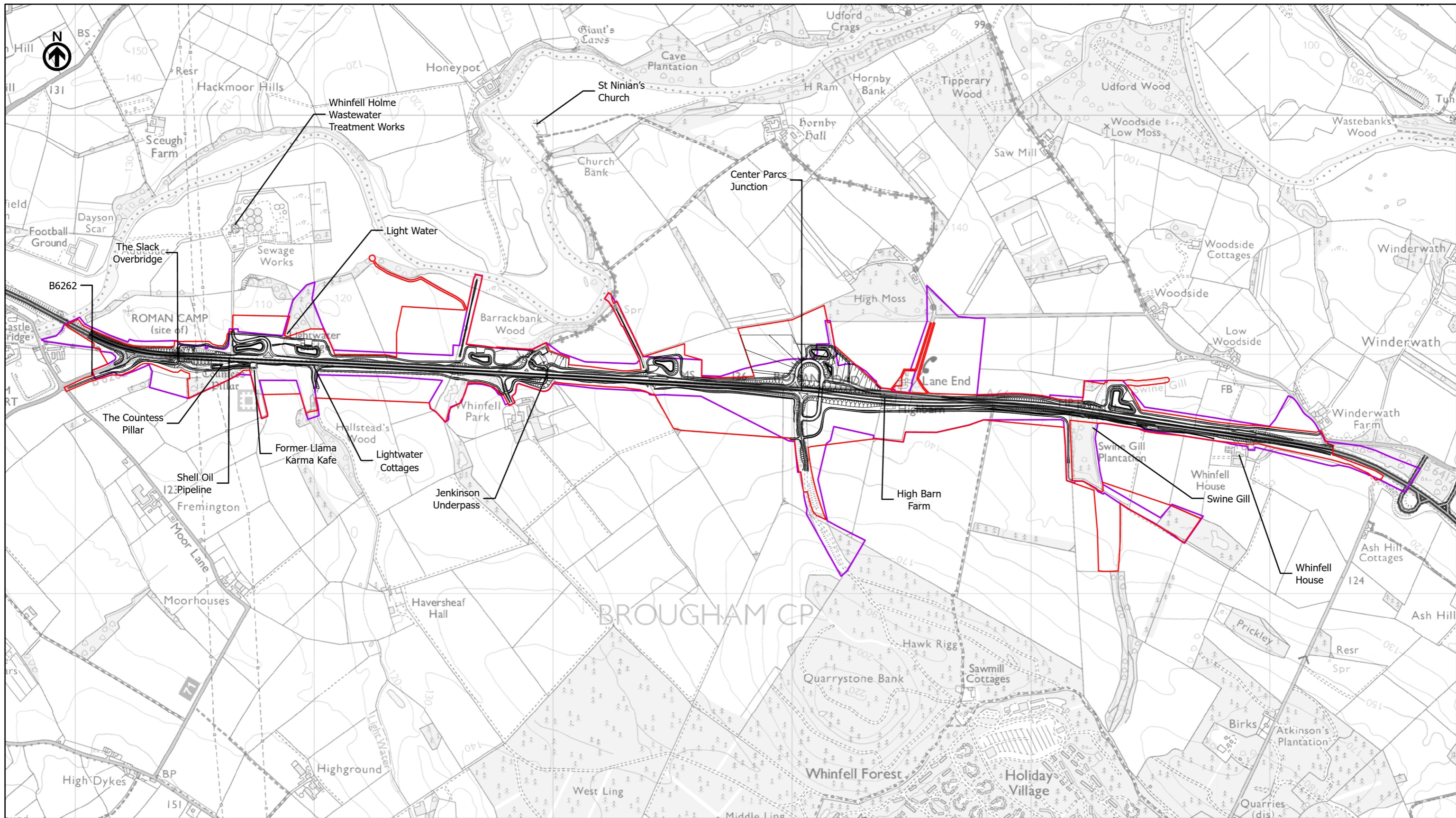
Kilometres
 0 0.4 0.8

Scale @ A3: 1:10,000 | Project Ref No HE565627 | Stage: Stage 3
 © Crown copyright and database rights (2022). All rights reserved. OS 100030649.
 Contains public sector information licensed under the Open Government Licence v3.0.

Project Name
A66 Northern Trans-Pennine Project

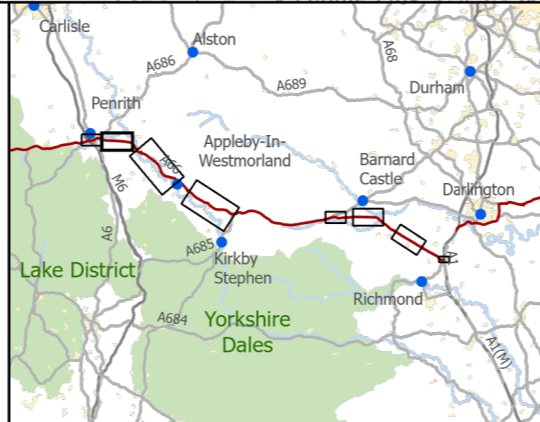
Map Title
Figure 2.4
 Scoping Boundary versus Order Limits
 Scheme: 0102, M6 Junction 40 to Kemplay Bank
 Sheet 1 of 8

Map Number	Project	Originator	Volume	
HE565627	-	AMY	- EGN	
S01	-	MP	- LX - 000027	
Suitability	Location	Type	Role	Number
S4	FIT FOR STAGE APPROVAL			P02



- Route Alignment
- Existing A66
- Order Limits
- Indicative DCO boundary as shown in Scoping Report

BROUGHAM CP



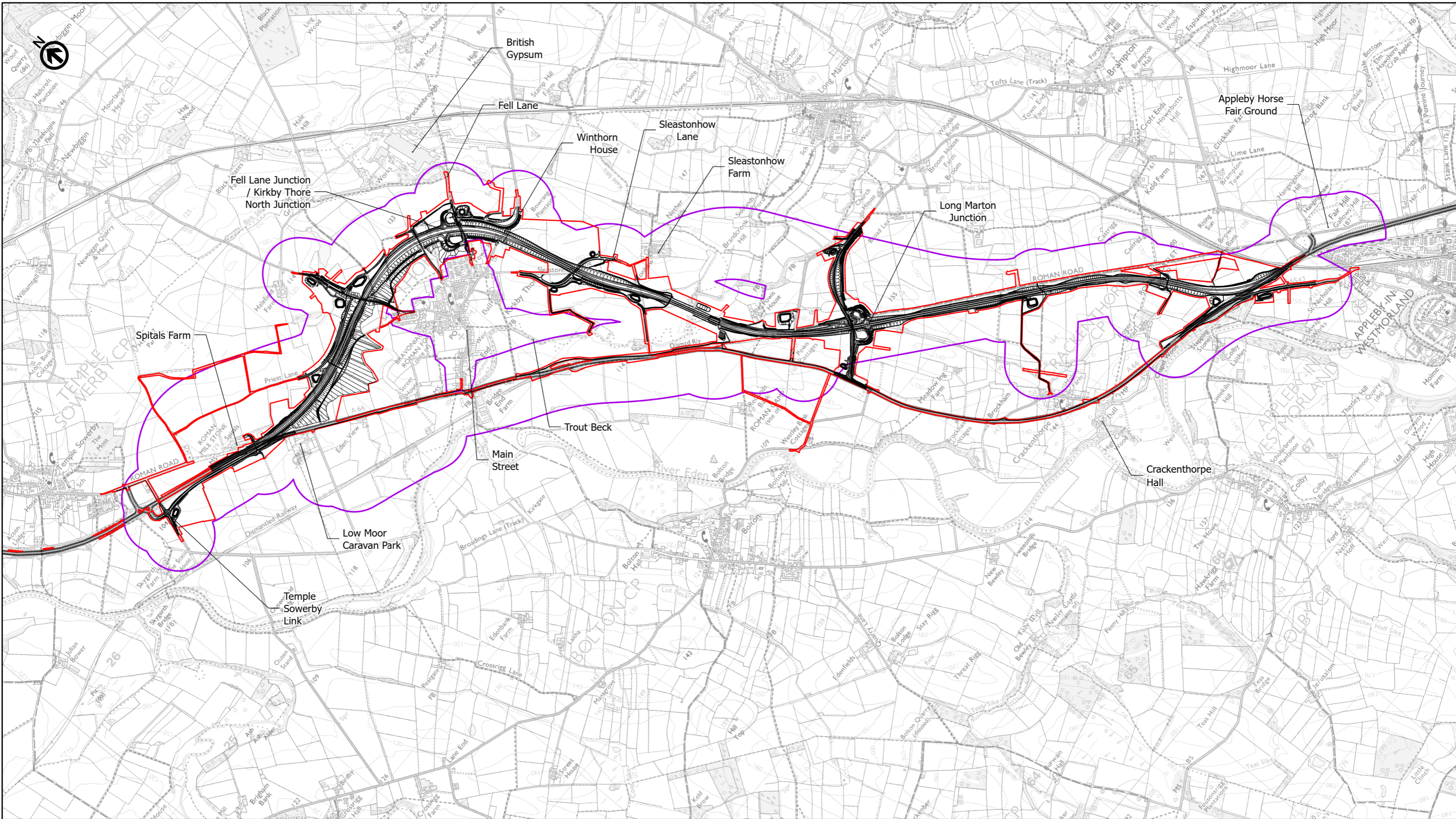
national highways
3 Piccadilly Place
Manchester
M1 3BN

P02	First Issue				
	CESL	PKEL	CSMA	AMIT	KWHA
	11/02/22	11/03/22	11/03/22	20/04/22	20/04/22
Revision	Created	Checked	Reviewed	Approved	Authorised

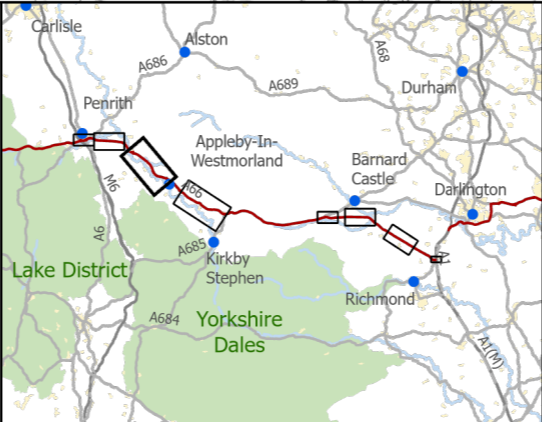
Kilometres
0 0.6 1.2

Scale @ A3: 1:15,000 | Project Ref No HE565627 | Stage: Stage 3
© Crown copyright and database rights (2022). All rights reserved. OS 100030649.
Contains public sector information licensed under the Open Government Licence v3.0.

Project Name A66 Northern Trans-Pennine Project			
Map Title Figure 2.4			
Scoping Boundary versus Order Limits			
Scheme: 03, Penrith to Temple Sowerby			
Sheet 2 of 8			
Map Number Project	Originator	Volume	
HE565627	AMY	EGN	
S03	MP	LX	000028
Location	Type	Role	Number
Suitability S4	Suitability Description FIT FOR STAGE APPROVAL		Revision P02



- Route Alignment
- Existing A66
- Order Limits
- Indicative DCO boundary as shown in Scoping Report



national highways
3 Piccadilly Place
Manchester
M1 3BN

P02	First Issue				
	CESL	PKEL	CSMA	AMIT	KWHA
	11/02/22	11/03/22	11/03/22	20/04/22	20/04/22
Revision	Created	Checked	Reviewed	Approved	Authorised

Kilometres
0 1 2

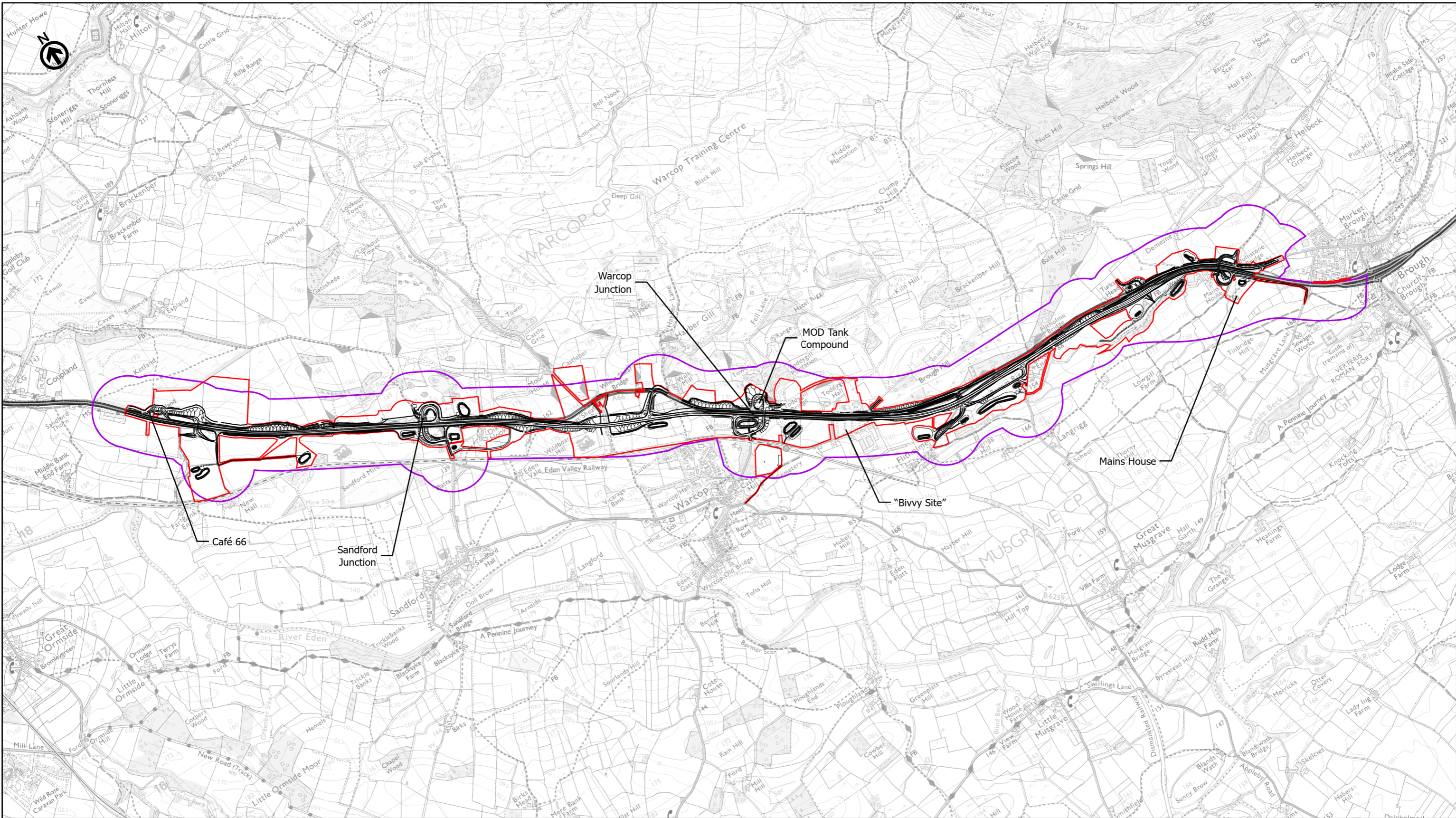
Scale @ A3: 1:25,000 | Project Ref No HE565627 | Stage: Stage 3
© Crown copyright and database rights (2022). All rights reserved. OS 100030649.
Contains public sector information licensed under the Open Government Licence v3.0.

Project Name
A66 Northern Trans-Pennine Project

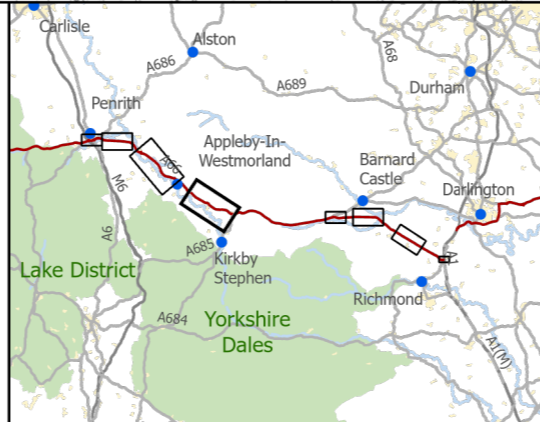
Map Title
Figure 2.4

Scoping Boundary versus Order Limits
Scheme: 0405, Temple Sowerby to Appleby
Sheet 3 of 8

Map Number	Project	Originator	Volume
HE565627	-	AMY	-
S0405	-	MP	-
Location		Type	Role
		LX	-
			000029
Suitability	Suitability Description		Revision
S4	FIT FOR STAGE APPROVAL		P02

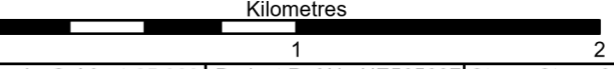


- Route Alignment
- Existing A66
- Order Limits
- Indicative DCO boundary as shown in Scoping Report



national highways
 3 Piccadilly Place
 Manchester
 M1 3BN

P03	Second Issue: Revised Order Limits				
	PKEL	CESL	LWAL	AWAR	KWHA
	19/04/23	19/04/23	19/04/23	16/05/23	16/05/23
Revision	Created	Checked	Reviewed	Approved	Authorised



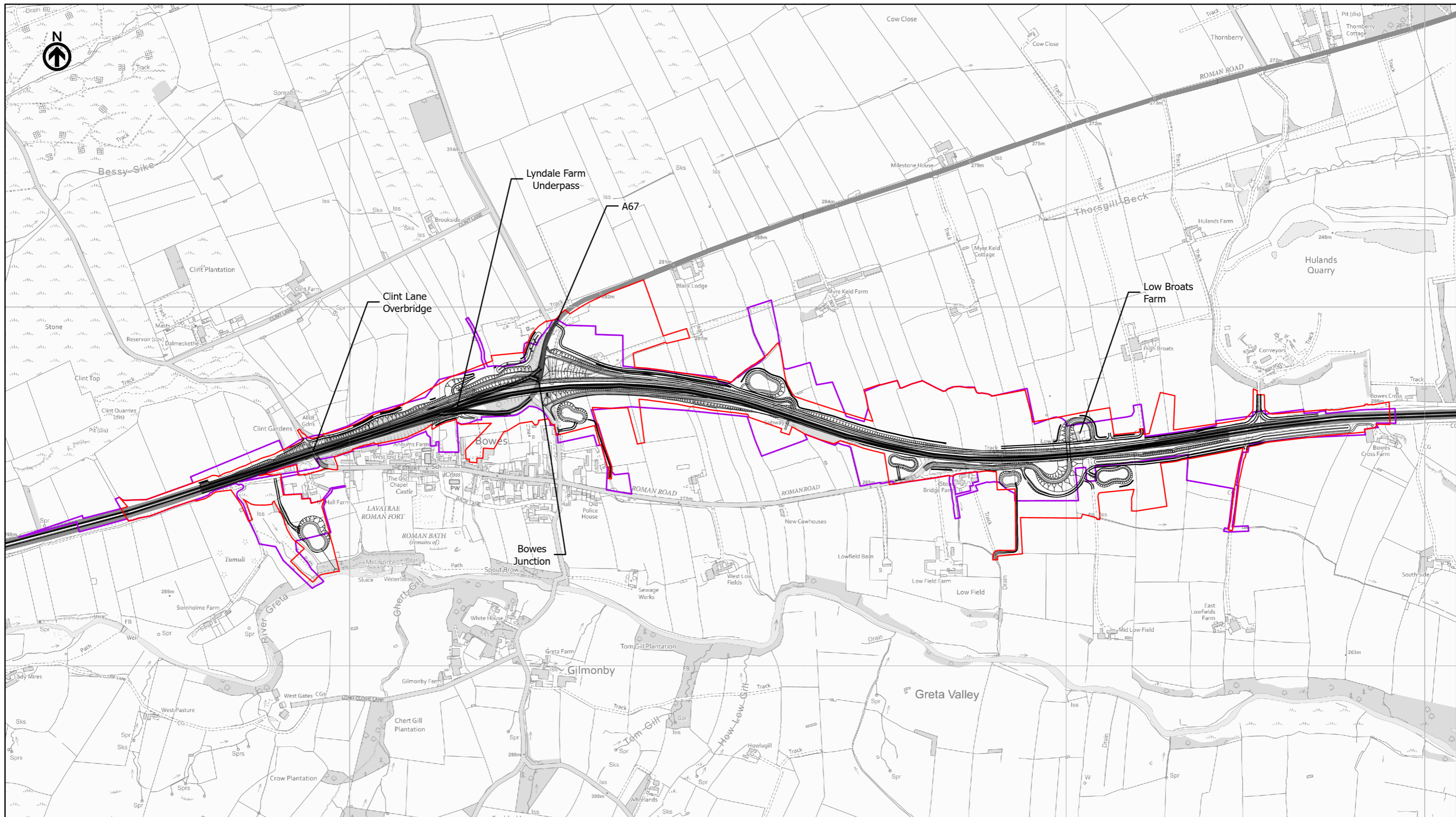
Scale @ A3: 1:25,000 | Project Ref No HE565627 | Stage: Stage 3
 © Crown copyright and database rights (2023). All rights reserved. OS 100030649.
 Contains public sector information licensed under the Open Government Licence v3.0.

Project Name
A66 Northern Trans-Pennine Project

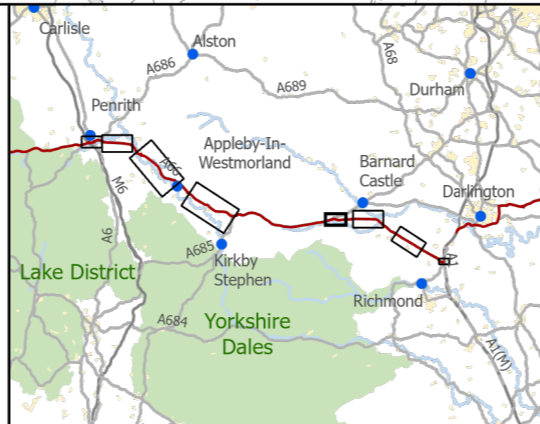
Map Title
Figure 2.4
Scoping Boundary versus Order Limits
 Scheme: 06, Appleby to Brough
 Sheet 4 of 8

Map Number	Project	Originator	Volume
HE565627	-	AMY	-
S06	-	MP	-
Location		Type	Role

Suitability	Suitability Description	Revision
S4	FIT FOR STAGE APPROVAL	P03



- Route Alignment
- Existing A66
- Order Limits
- Indicative DCO boundary as shown in Scoping Report



national highways

3 Piccadilly Place
Manchester
M1 3BN

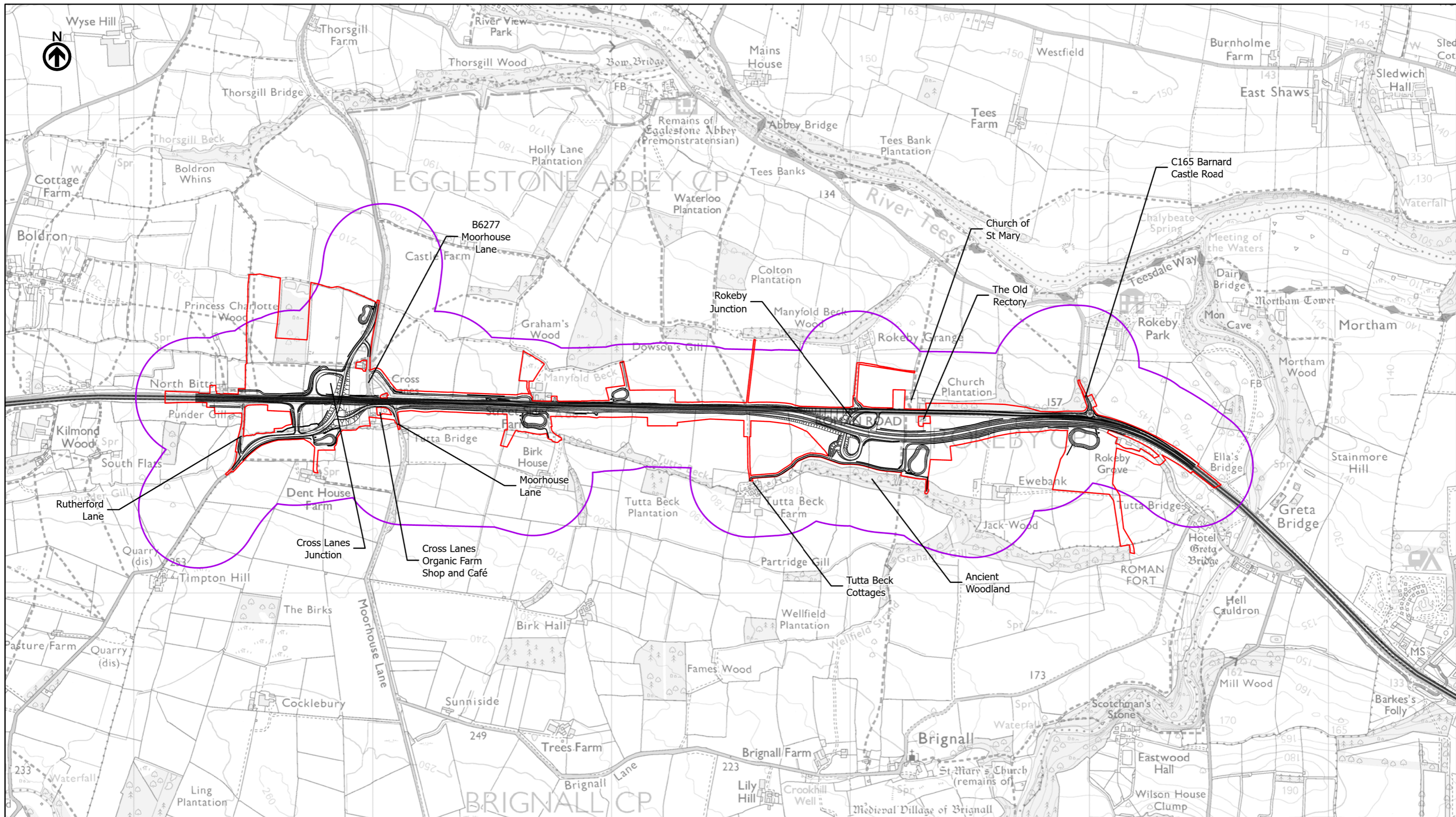
P02	First Issue				
	CESL	PKEL	CSMA	AMIT	KWHA
	11/02/22	11/03/22	11/03/22	20/04/22	20/04/22
Revision	Created	Checked	Reviewed	Approved	Authorised

Kilometres

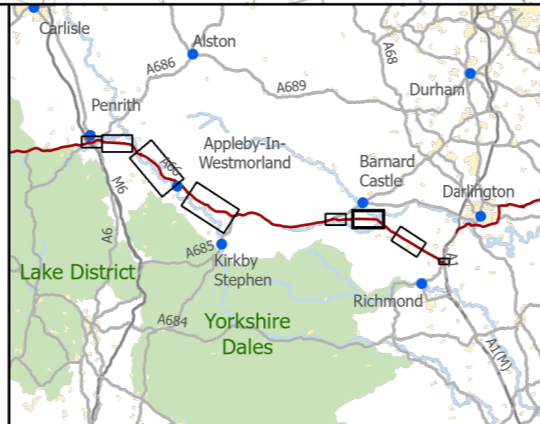
0 0.4 0.8

Scale @ A3: 1:10,000 | Project Ref No HE565627 | Stage: Stage 3
© Crown copyright and database rights (2022). All rights reserved. OS 100030649.
Contains public sector information licensed under the Open Government Licence v3.0.

Project Name A66 Northern Trans-Pennine Project			
Map Title Figure 2.4			
Scoping Boundary versus Order Limits			
Scheme: 07, Bowes Bypass			
Sheet 5 of 8			
Map Number	Project	Originator	Volume
HE565627	-	AMY	-
S07	-	MP	-
Location	Type	Role	Number
S4	FIT FOR STAGE APPROVAL		P02



- Route Alignment
- Existing A66
- Order Limits
- Indicative DCO boundary as shown in Scoping Report



national highways
 3 Piccadilly Place
 Manchester
 M1 3BN

P02	First Issue				
	CESL	PKEL	CSMA	AMIT	KWHA
	11/02/22	11/03/22	11/03/22	20/04/22	20/04/22
Revision	Created	Checked	Reviewed	Approved	Authorised

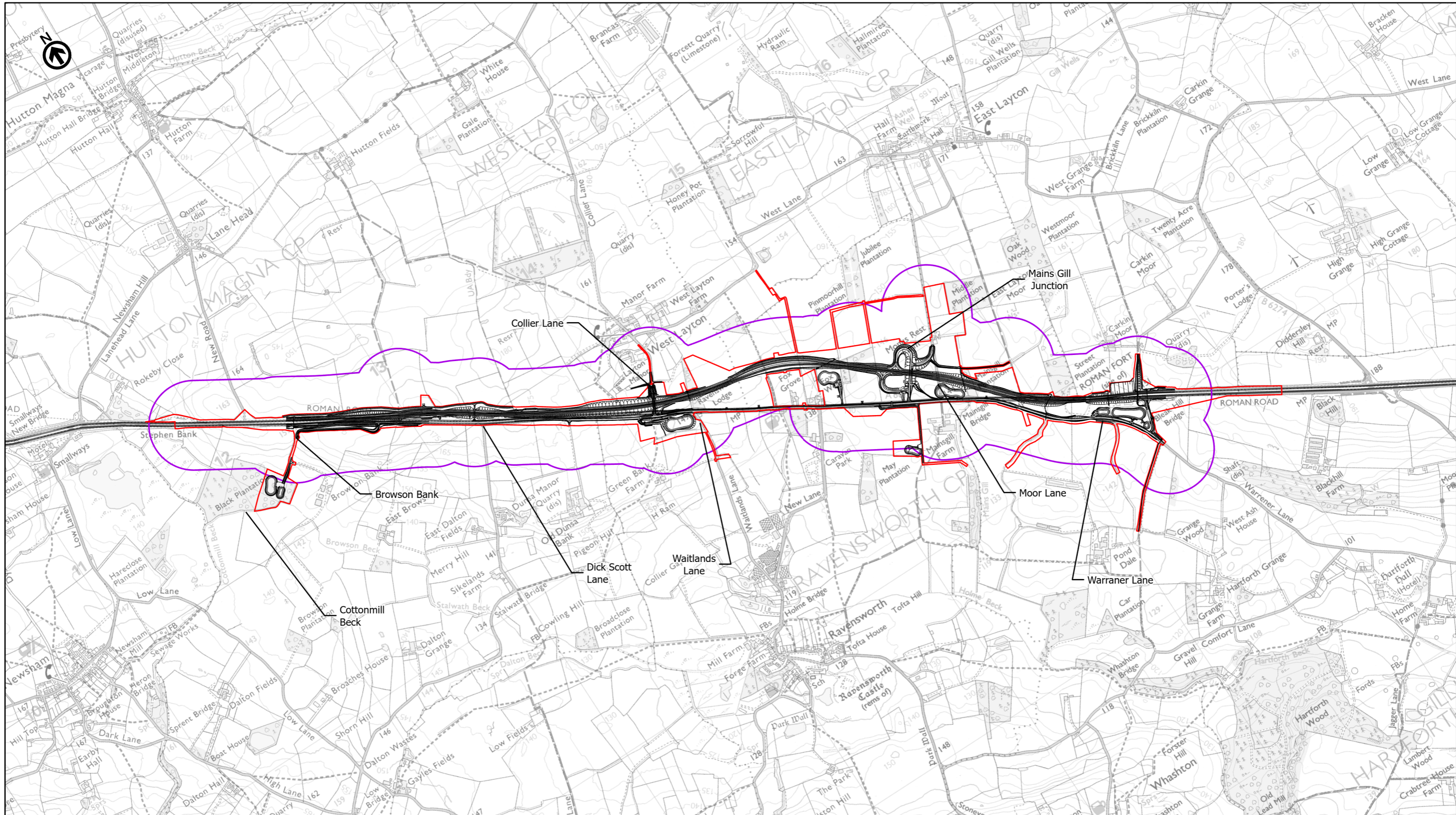
Kilometres
 0 0.6 1.2

Scale @ A3: 1:15,000 | Project Ref No HE565627 | Stage: Stage 3
 © Crown copyright and database rights (2022). All rights reserved. OS 100030649.
 Contains public sector information licensed under the Open Government Licence v3.0.

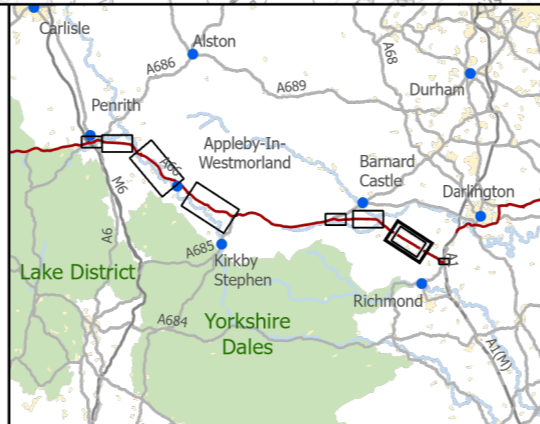
Project Name
A66 Northern Trans-Pennine Project

Map Title
Figure 2.4
 Scoping Boundary versus Order Limits
 Scheme: 08, Cross Lanes to Rokeby
 Sheet 6 of 8

Map Number	Project	Originator	Volume
HE565627	S08	AMY	EGN
	Location	Type	Role
S4	FIT FOR STAGE APPROVAL	MP	LX - 000032
Suitability	Suitability Description	Revision	
S4	FIT FOR STAGE APPROVAL	P02	



- Route Alignment
- Existing A66
- Order Limits
- Indicative DCO boundary as shown in Scoping Report



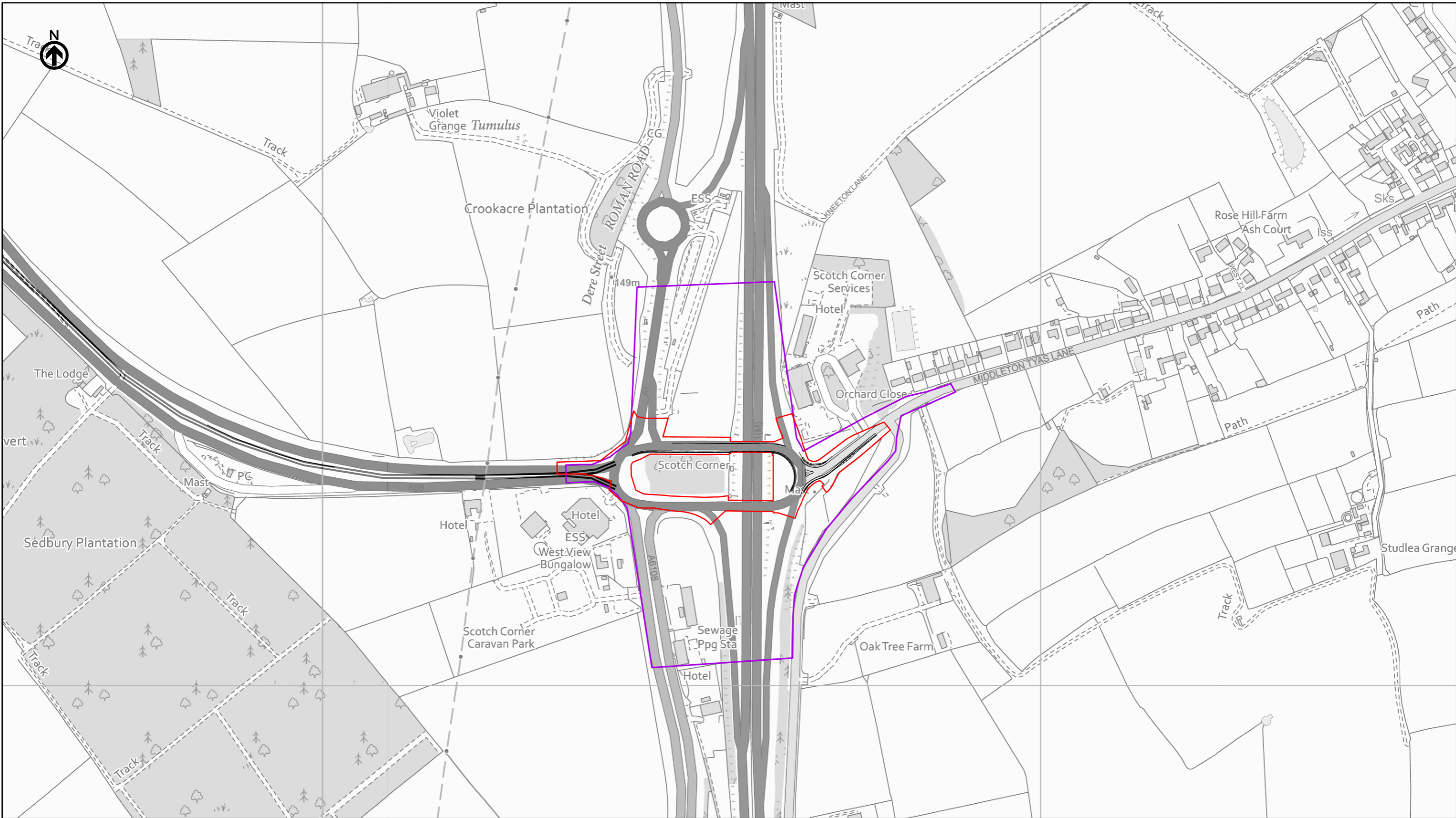
national highways
3 Piccadilly Place
Manchester
M1 3BN

P02	First Issue	CESL	PKEL	CSMA	AMIT	KWHA
		11/02/22	11/03/22	11/03/22	20/04/22	20/04/22
Revision	Created	Checked	Reviewed	Approved	Authorised	

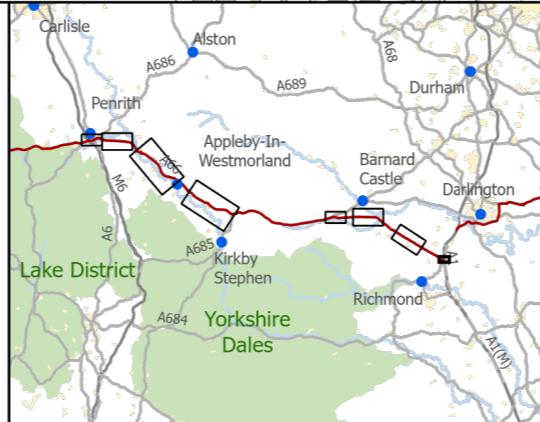
Kilometres
0 0.8 1.6

Scale @ A3: 1:20,000 | Project Ref No HE565627 | Stage: Stage 3
© Crown copyright and database rights (2022). All rights reserved. OS 100030649.
Contains public sector information licensed under the Open Government Licence v3.0.

Project Name A66 Northern Trans-Pennine Project			
Map Title Figure 2.4			
Scoping Boundary versus Order Limits			
Scheme: 09, Stephen Bank to Carkin Moor			
Sheet 7 of 8			
Map Number Project	Originator	Volume	
HE565627	AMY	EGN	
S09 Location	- MP - LX -	000033	
Suitability S4	Suitability Description FIT FOR STAGE APPROVAL	Revision P02	



- Route Alignment
- Existing A66
- Order Limits
- Indicative DCO boundary as shown in Scoping Report



national highways

3 Piccadilly Place
Manchester
M1 3BN

P02	First Issue				
	CESL	PKEL	CSMA	AMIT	KWHA
Revision	Created	Checked	Reviewed	Approved	Authorised
	11/02/22	11/03/22	11/03/22	20/04/22	20/04/22

Kilometres

0 0.2 0.4

Scale @ A3: 1:5,000 | Project Ref No HE565627 | Stage: Stage 3
© Crown copyright and database rights (2022). All rights reserved. OS 100030649.
Contains public sector information licensed under the Open Government Licence v3.0.

Project Name A66 Northern Trans-Pennine Project			
Map Title Figure 2.4			
Scoping Boundary versus Order Limits			
Scheme: 11, A1(M) Junction 53 Scotch Corner			
Sheet 8 of 8			
Map Number Project	Originator	Volume	
HE565627	AMY	EGN	
S11 Location	MP	LX	000034
Suitability S4	Suitability Description FIT FOR STAGE APPROVAL	Type	Revision P02